

Gift of the Embassy of Pakistan
Received March 1952.

96

KASHMIR

BASIC

INFORMATION

IN MAPS

CATALOGUED

At

426

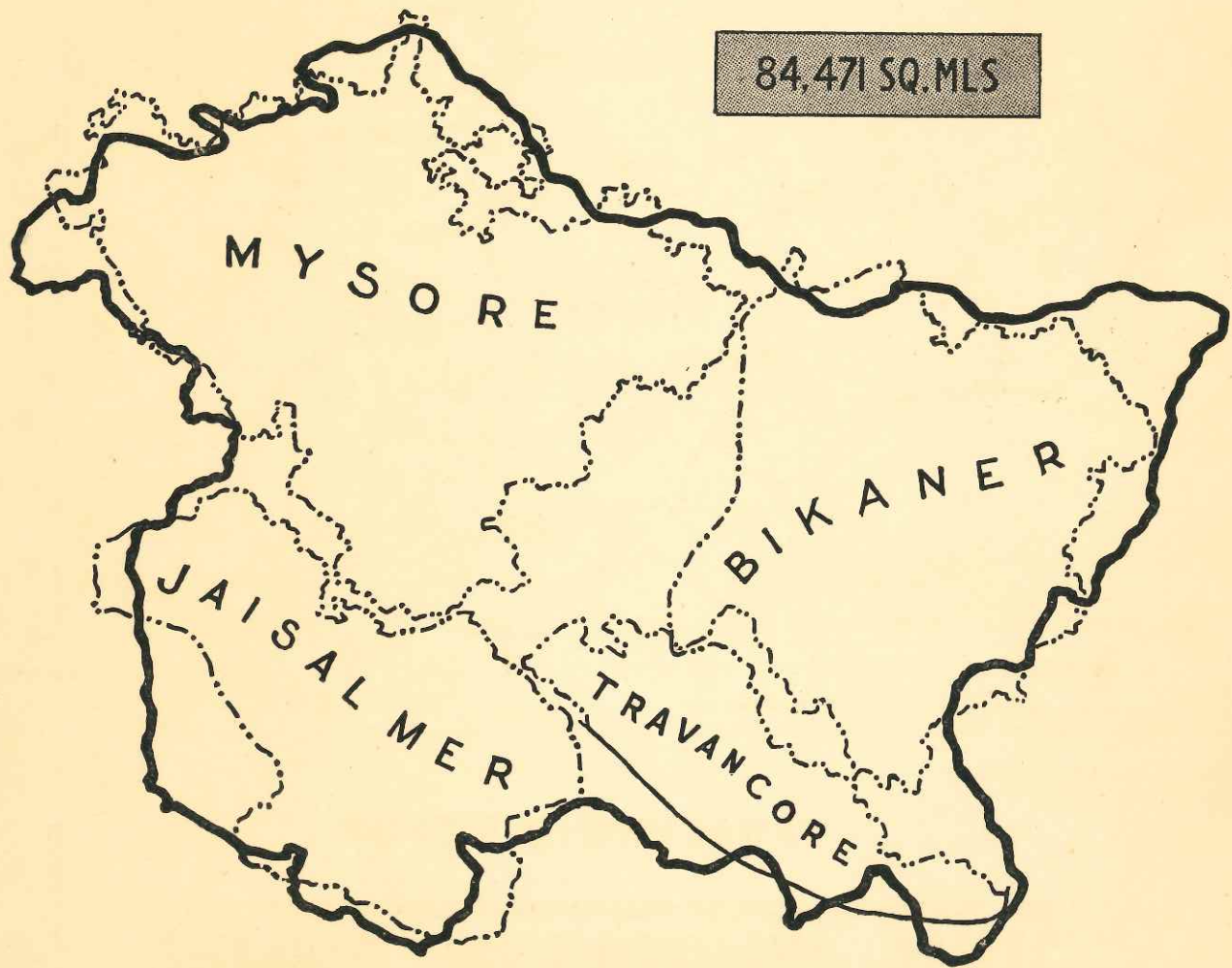
1952

Arno

AMERICAN
GEOGRAPHICAL
SOCIETY

JAMMU & KASHMIR STATE

MYSORE, TRAVANCORE, JAISALMER & BIKANER INSET.



JAMMU & KASHMIR STATE

PROVINCES

JAMMU PROVINCE	12378 SQ MILES
KASHMIR PROVINCE	8539 SQ MILES
FRONTIER PROVINCE	63554 SQ MILES



JAMMU & KASHMIR STATE

POPULATION

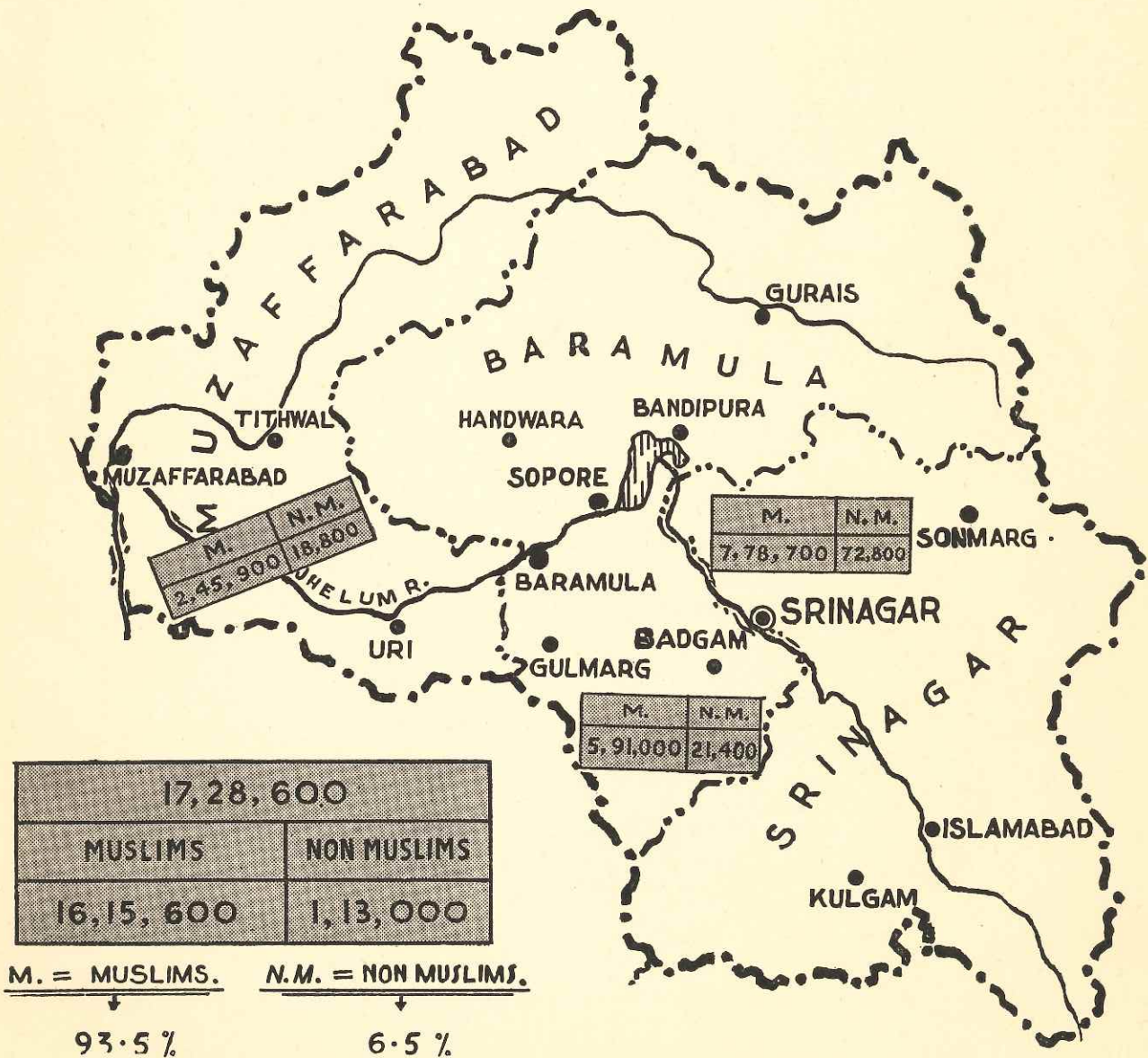
TOTAL POPULATION OF
JAMMU & KASHMIR STATE 1941

40,23,180	
MUSLIMS	NON MUSLIMS
31,02,700	9,20,480
PERCENTAGE	PERCENTAGE
77.11%	22.89%



KASHMIR PROVINCE

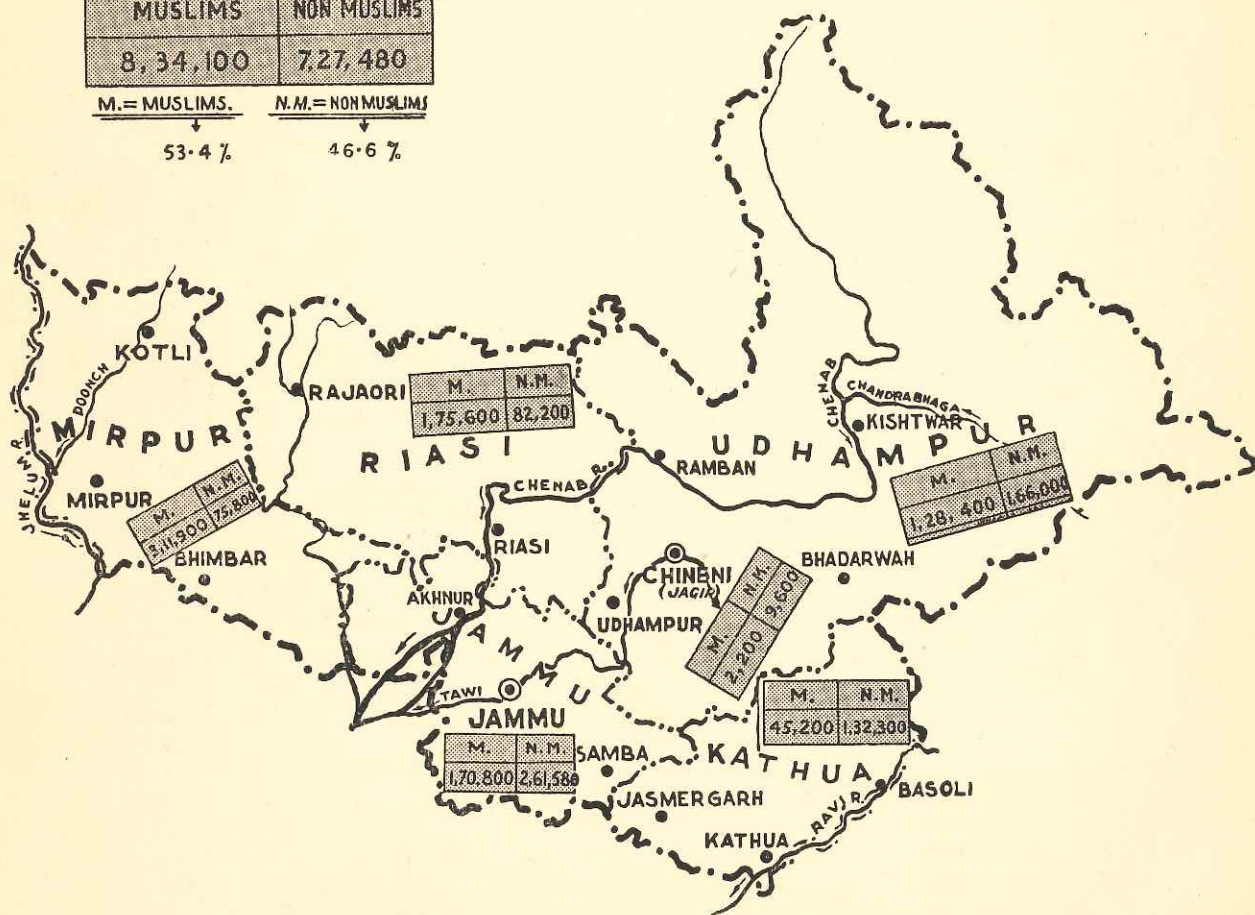
POPULATION



JAMMU PROVINCE

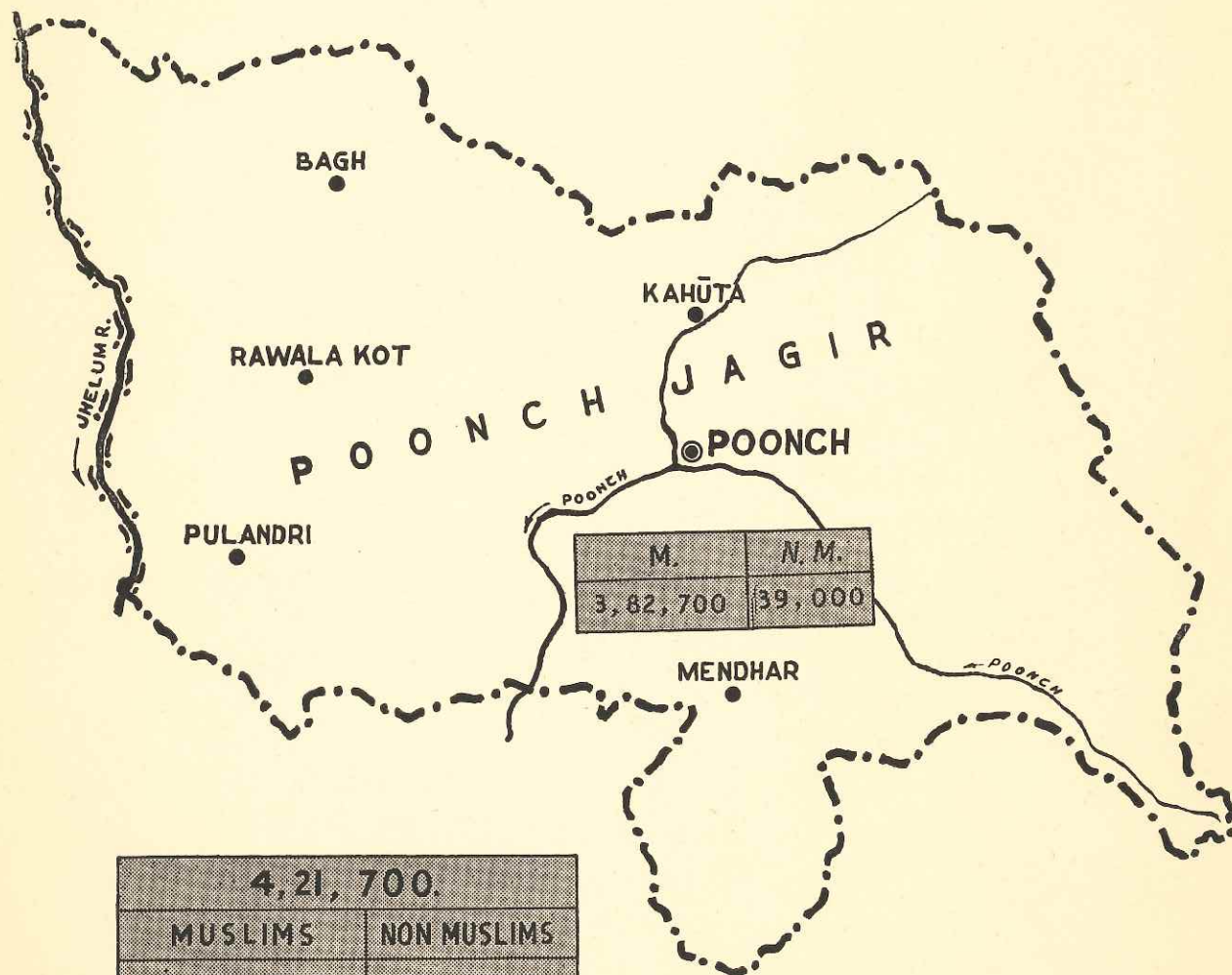
EXCLUDING POONCH

15, 61, 580	
MUSLIMS	NON MUSLIMS
8, 34, 100	7, 27, 480
M.= MUSLIMS.	N.M.=NON MUSLIMS
53.4 %	46.6 %



POONCH JAGIR

POPULATION



M. = MUSLIMS.

N.M. = NON MUSLIMS.

90%

10%

POONCH JAGIR

POPULATION



4,21,700.	
MUSLIMS	NON MUSLIMS
3,82,700	39,000

M. = MUSLIMS.

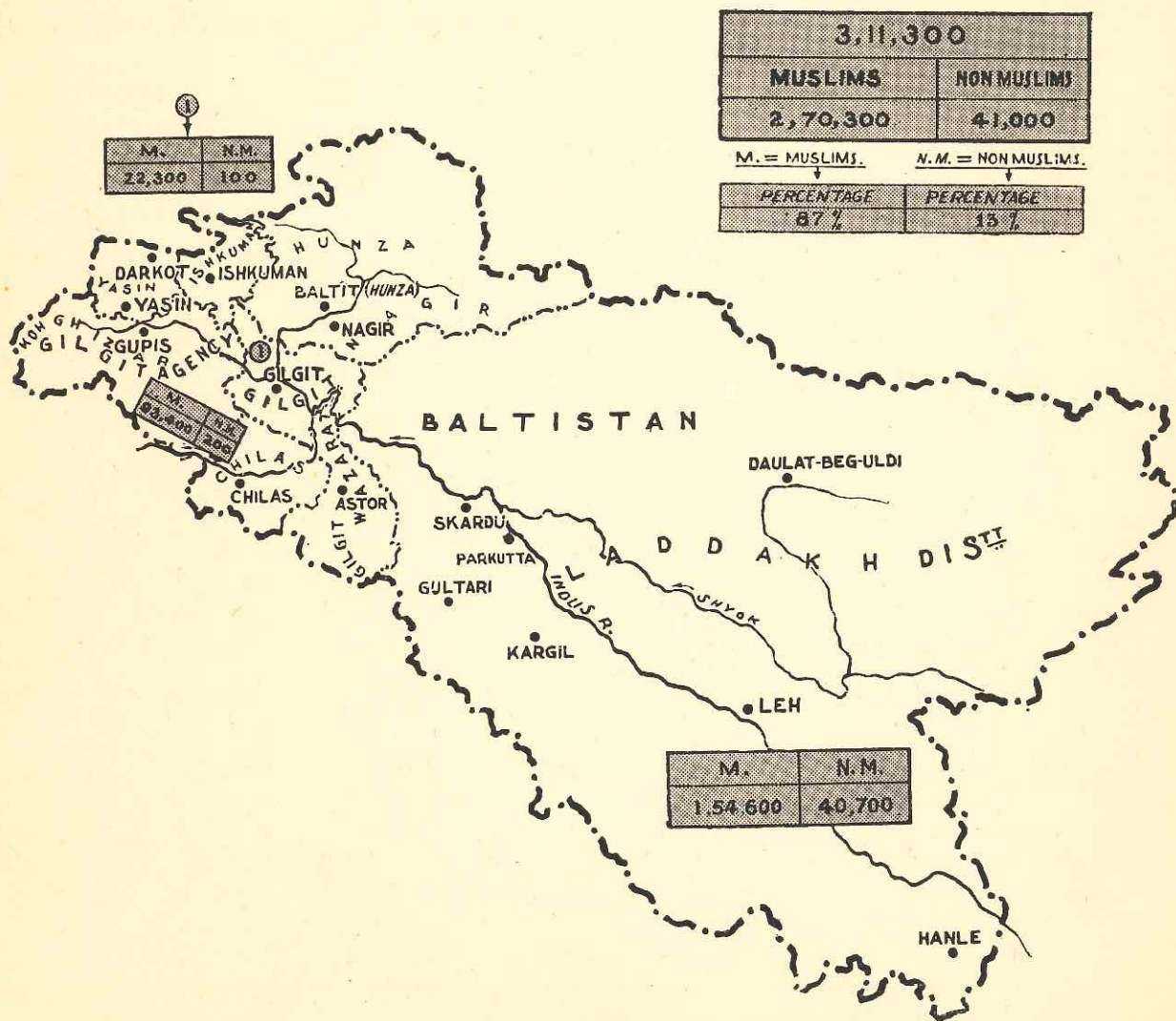
N.M. = NON MUSLIMS.

90%

10%

FRONTIER PROVINCE

POPULATION






JAMMU & KASHMIR STATE

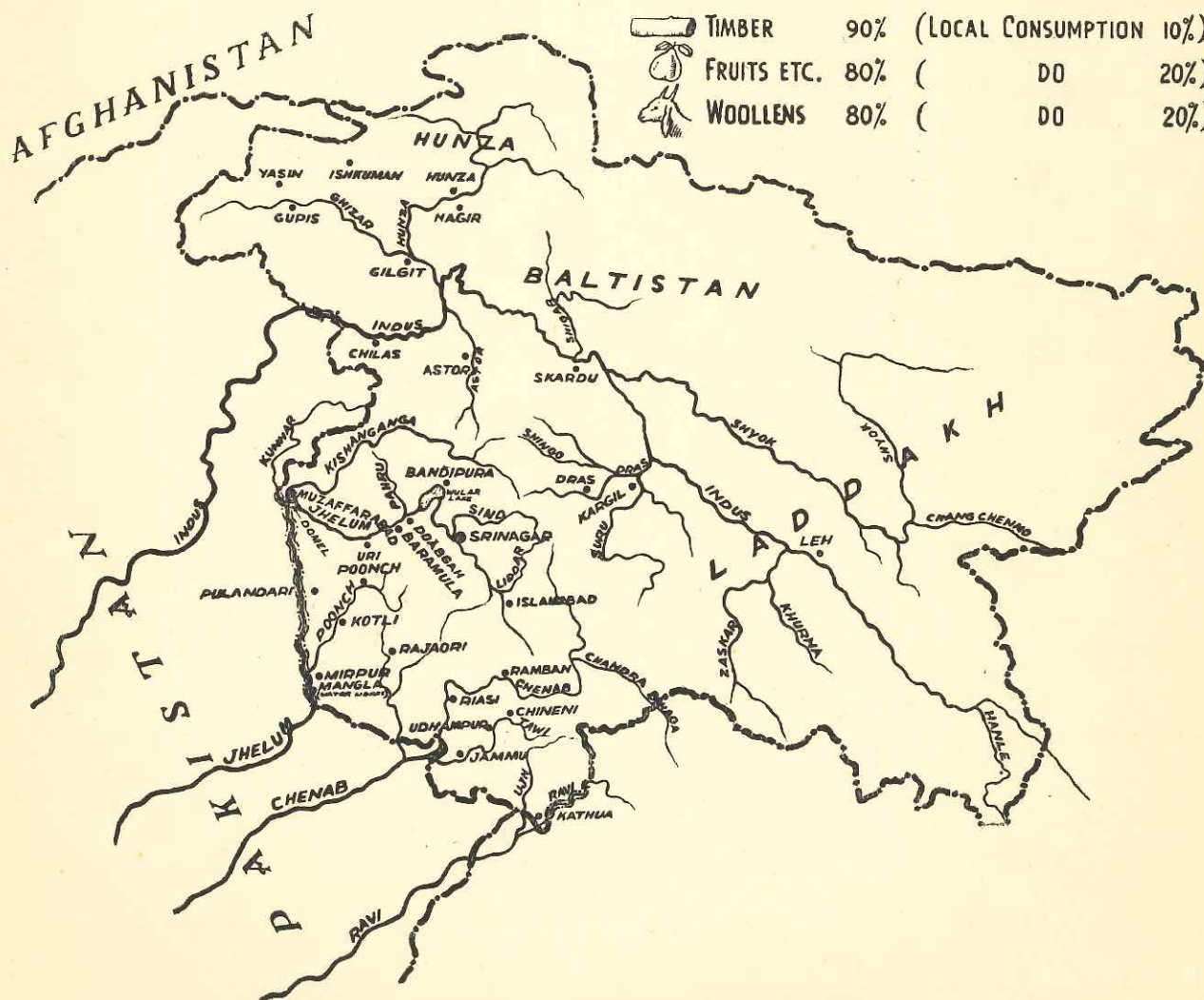
RIVERS

ESTIMATED RECEIPTS - 1947

RS 5,80,00,000			
FORESTS 1,95,00,000	CUSTOMS 1,60,00,000	INCOMETAX 1,40,00,000	OTHERS 85,00,000





PRINCIPAL EXPORTS TO OR PASSING THROUGH PAKISTAN

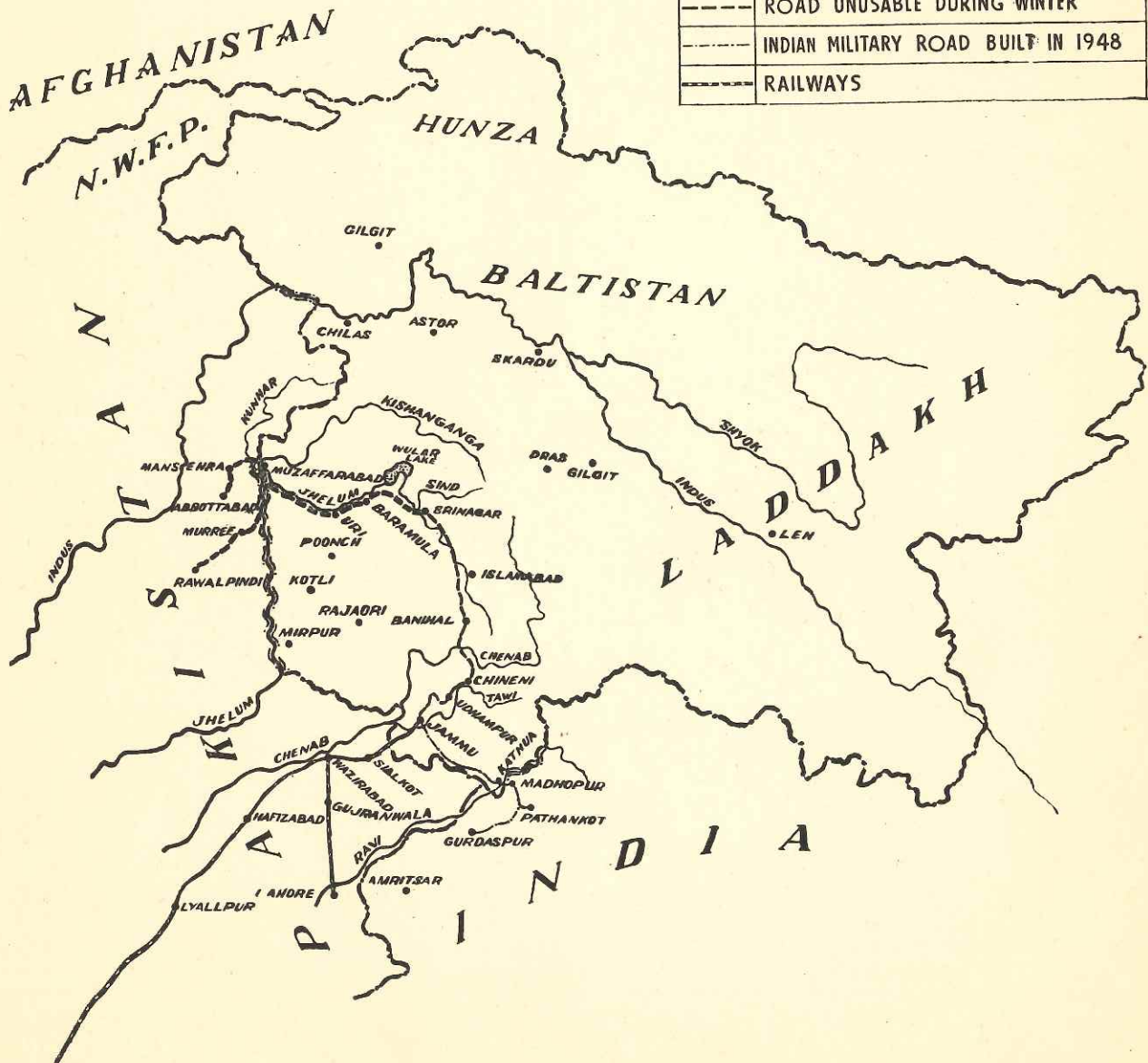
 TIMBER	90%	(LOCAL CONSUMPTION 10%)
 FRUITS ETC.	80%	(DO 20%)
 WOOLLENS	80%	(DO 20%)



JAMMU & KASHMIR STATE

ROADS & RAILWAYS

	ALL WEATHER ROAD
	ROAD UNUSABLE DURING WINTER
	INDIAN MILITARY ROAD BUILT IN 1948
	RAILWAYS



JAMMU & KASHMIR STATE



AZAD & INDIAN HELD AREAS AS ON AUGUST 13, 1948

□ AZAD KASHMIR TERRITORY
■ INDIAN TERRITORY



JAMMU & KASHMIR STATE

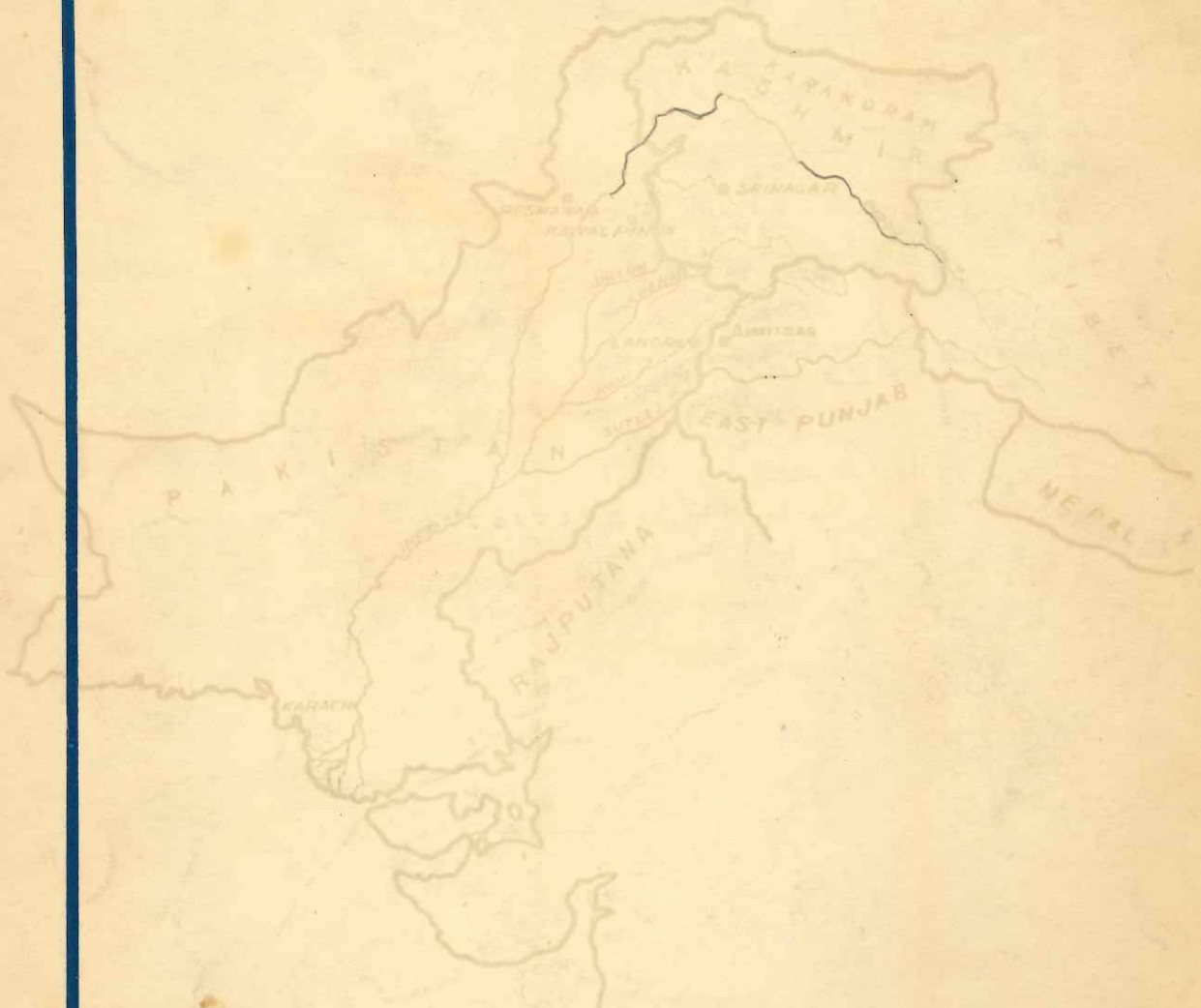
AZAD & INDIAN HELD AREAS AS ON AUGUST 13, 1948

 AZAD KASHMIR TERRITORY
 INDIAN TERRITORY



STATE OF PUNJAB

AD 1901



1901